


REV. NO.	DESCRIPTION	DATE	INT.
APPROVED			
WARWICK SEWER AUTHORITY			
DRAWN <u>LBD</u>		CHECKED <u>TAR</u>	
APPROVED		DATE <u>NOV 2019</u>	
SCALE		AS SHOWN	
SHT. NO. <u>74</u> OF <u>75</u>		FILE NO. <u>998</u>	

CITY OF WARWICK, RHODE ISLAND
WARWICK SEWER AUTHORITY
SYSTEM OF SEWERS
CONTRACT NO. 86B

SEQUENCE OF CONSTRUCTION



Gordon R. Archibald, Inc.
Civil and Environmental Engineers
Pawtucket, Rhode Island

P:\PROJECTS\2019\WARWICK\GIS\WARWICK_SOW\WARWICK_SOW_SEQUENCE_2019.dwg, 11/02/2019 10:54:41 AM, LBD

Bayside Sewer Project – Contract 86B

Streets along which service will be provided:

Area 1:

Tidewater Drive

Area 2:

Cady Ave.

Friendship Ave.

Lippitt Ave.

Mill Cove Rd.

River Vue Rd.

Wentworth Ave.

Whipple Ave.

Area 3:

Bassett Ave.

Beatrice Ave.

Beatrice Terr.

Clara Ave.

Hamlin Ave.

Height Ave.


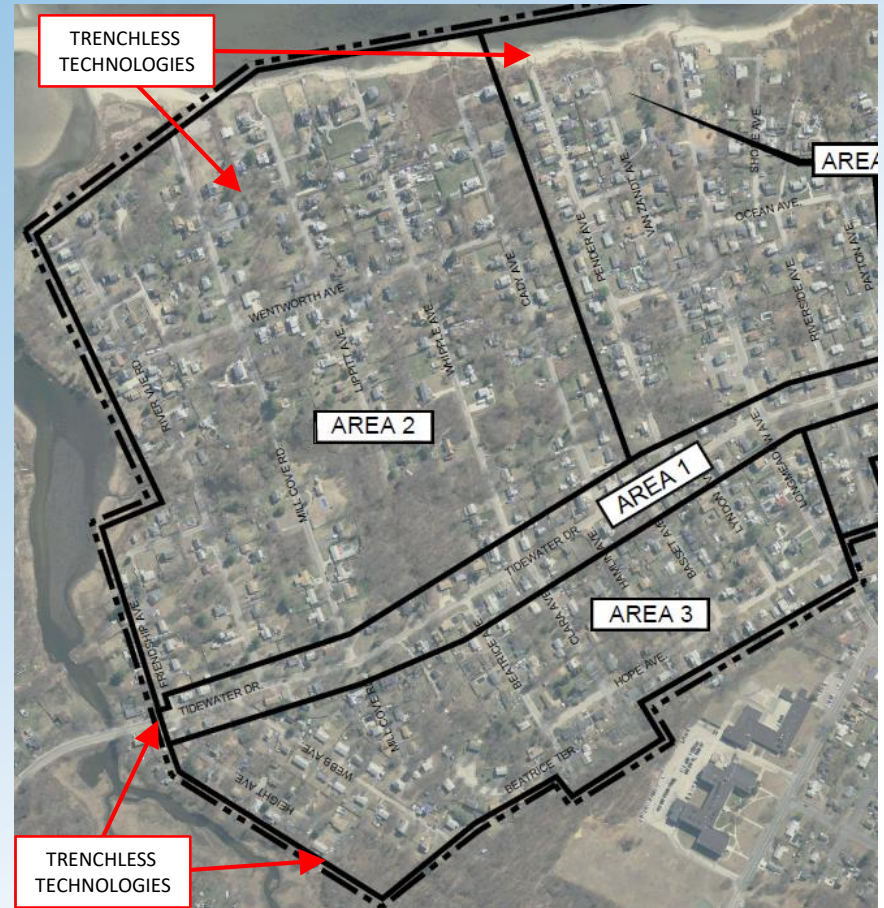
Hope Ave.

Mill Cove Rd.

Longmeadow Ave.

Lyndon Ave.

Webb Ave.

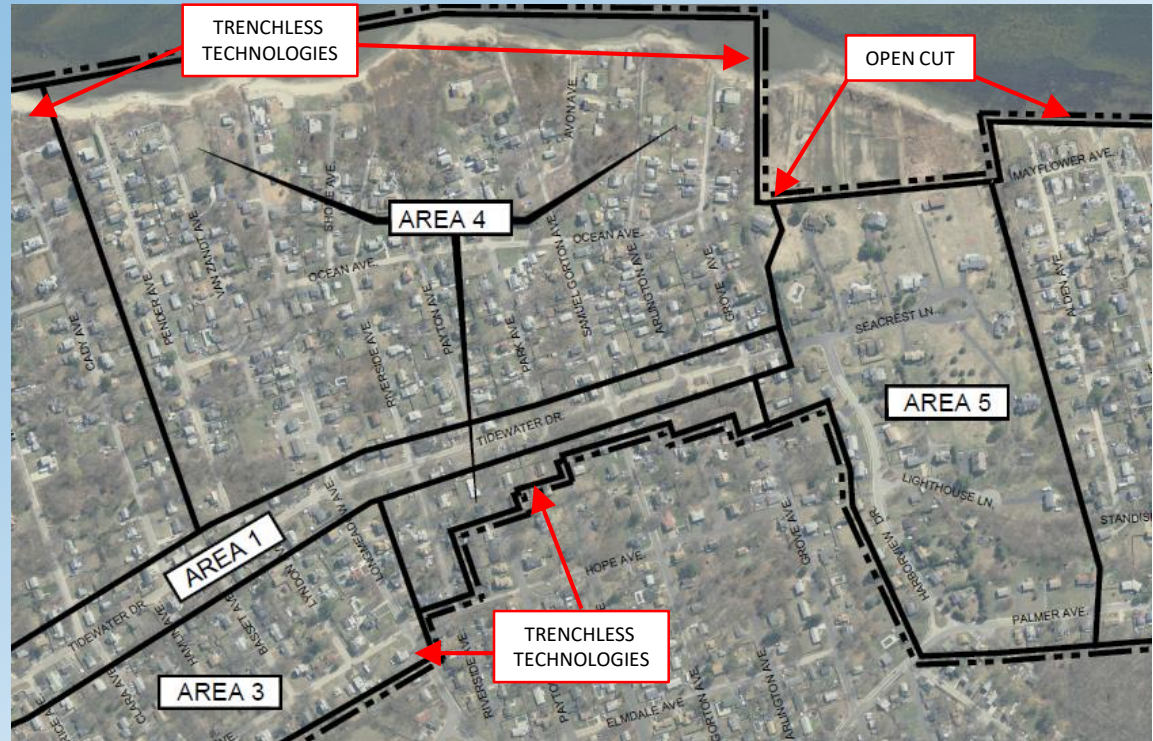


Bayside Sewer Project – Contract 86B

Streets along which service will be provided:

Area 4:

Arlington Ave.
Avon Ave.
Burns Ave.
Currey Pl.
Grove Ave.
Longmeadow Ave.
Ocean Ave.
Payton Ave.
Park Ave.
Pender Ave.
Riverside Ave.
Samuel Gorton Ave.
Shore Ave.
Van Zandt Ave.



Area 5:

Harborview Dr.
Lighthouse Ln.
Palmer Ave.
Seacrest Ln.



Bayside Sewer Project – Contract 86B

Streets along which service will be provided:

Area 6:

Alden Ave.	Ogden Ave.
Boylston St.	Palmer Ave.
Brinton Ave.	Priscilla Ave.
Burnett Rd.	Ridge Rd.
Camp St.	Sable St.
Channing St.	Standish Ave.
Chapin Ave.	Surf Ave.
Cliff Rd.	
Mayflower Ave.	
Medford St.	
Melrose Ave.	

